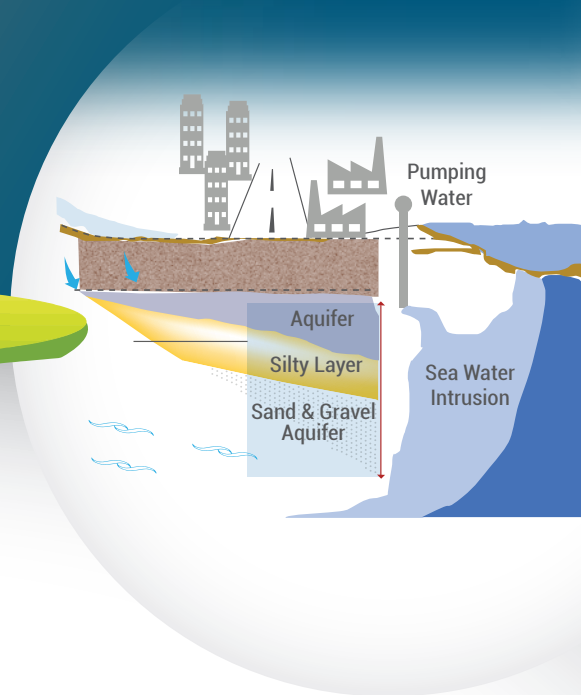
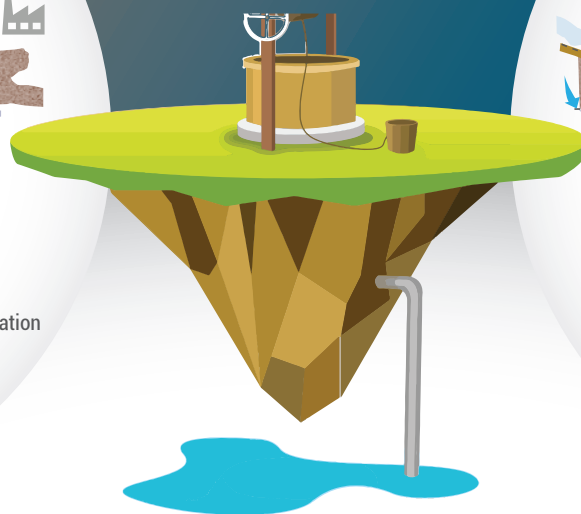
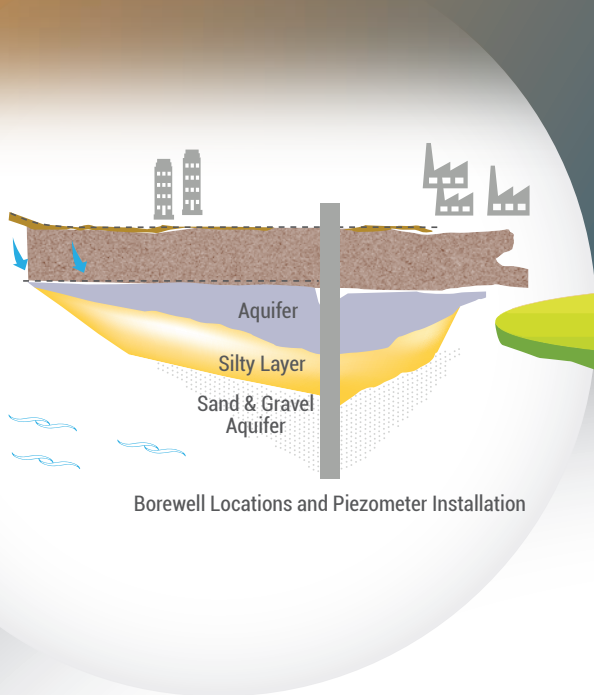




Do you know water tables in many parts are plummeting @1-2 m/year with deteriorating quality?

Groundwater Resource Mapping: A Requisite for Sustained Operations

WATSCAN STRATA Hydrogeological Assessment Tool



Addressing Guidelines

- Central Ground Water Authority (CGWA)
- Central Pollution Control Board (CPCB)
- State Groundwater Boards & MoEFCC

Saving Business from

- Groundwater contamination
- Socioeconomic & environmental failures
- Over exploitation of aquifers
- Destruction of aquatic ecosystems

Tools & Techniques

- Resistivity survey
- Remote sensing & GIS
- Aquifer performance test
- Infiltration & Tracer test
- Gibbs plot analysis
- Piper plot analysis
- Redox potential analysis
- Taxonomy plot analysis

Services

- Advisory on GW Abstraction
- Rainwater Harvesting
- Piezometer Installation
- Identification - Wells Location
- Aquifer mapping
- Water quality analysis